



bonastre - valdosera


**77
Km**

**96
Waypoints**

**77 Km
Fuel Range**

Etapa de nivel bajo transcurre por pistas anchas ,los primeros 22km son de pista dura con algo de asfalto. Siguietes 8km pista dura con piedras resto de km pista dura con algo de vegetacion .

0 km



77 km



Minimum Altitude: 0m

Average Altitude: 0m

Maximum Altitude: 0m

START

**43, Carrer Muralla, Bonastre,
Tarragona, Catalunya, España, 43884**

FINISH

**16, TV-2441, Querol, Tarragona,
Cataluña, España, 43715**

WARNING!!!

THIS ROUTE MAY BE DANGEROUS. FOLLOW THIS ROUTE AT YOUR OWN RISK.

Conditions change over time. Route leads to remote areas many miles from help. This is not a "closed" course. The route crosses and travels on public roads and highways where other vehicles, pedestrians, and animals may be present. Some hazards are identified here, for illustration purposes only, but most hazards are not identified or marked. Information provided is approximate, and should not be considered precise. Obey all laws and use caution at all times. If signs, maps, or other indicators suggest the route travels into closed, illegal, private property, or otherwise restricted areas, this roadbook should not be followed into such areas.

RALLY NAVIGATOR IS NOT RESPONSIBLE FOR THE ACCURACY OR SAFETY OF THIS ROUTE.

0,00

0,00

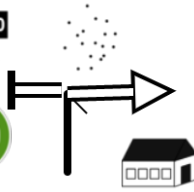
0,00

1

0000

Reset

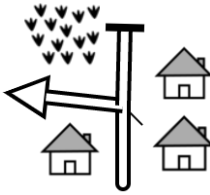
GO



CAP

70°

0,69



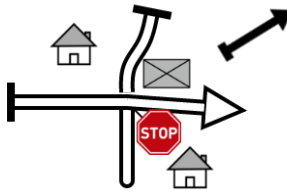
Left

0,69

2

18°

0,79



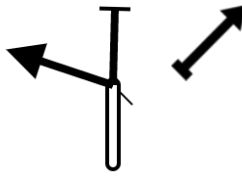
Right

0,10

3

36°

1,45



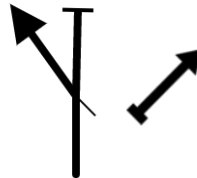
Left

0,66

4

11°

1,52



Left

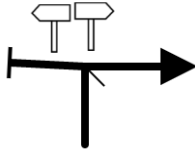
0,07

5

334°

PROXIMA NOTA
PROCH NOTE
NEXT NOTE

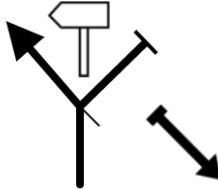
1,82

3,34**P**

Right

1,82

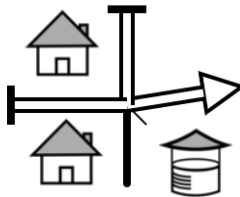
6

79°**4,37****P**

Left

1,03

7

44°**5,53**

Right

1,16

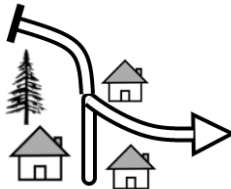
8

65°**6,42**

Right

0,89

9

149°**7,59**

Right

1,17

10

159°PROXIMA NOTA
PROCH NOTE
NEXT NOTE**0,41**

8,00



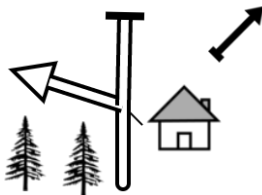
!
ceda el paso.
Right

0,41

11

166°

8,26



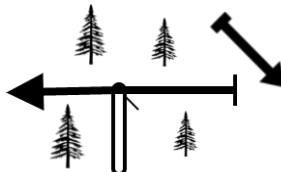
Left

0,26

12

135°

8,66




Left

0,40

13

26°

10,67



50 CAP

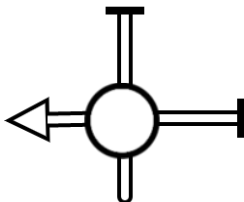
C-51

2,01

14

109°

11,24



CAP

AP-2
La Bisbal

0,57

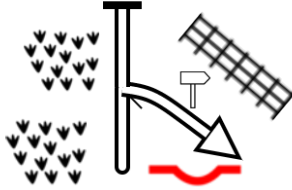
15

39°

PROXIMA NOTA
PROCH NOTE
NEXT NOTE

0,90

12,14



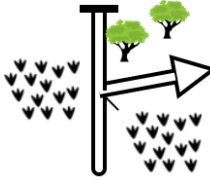
!
Right

0,90

16

176°

17,45



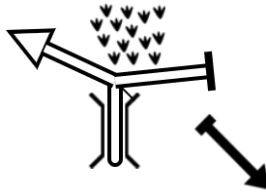
Right

5,31

17

355°

17,74



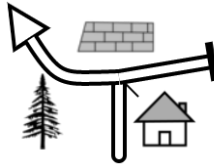
Left

0,29

18

325°

18,41



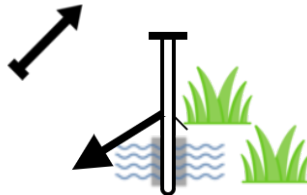
Left

0,67

19

300°

18,73



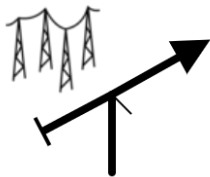
Left

0,32

20

246°

19,05



CAP

Right

0,32

21

318°

19,82

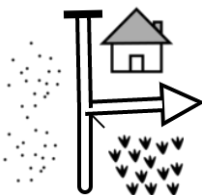
Left
T-240

0,77

22

260°

20,29



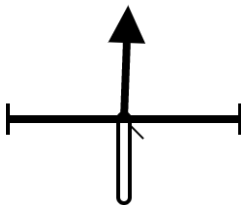
Right

0,47

23

318°

20,39



CAP

0,10

24

350°

20,59



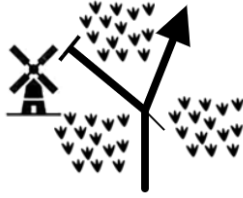
CAP

0,20

25

330°

21,51



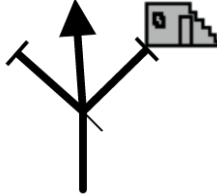
moli de vent esquera
Right

0,92

26

349°

22,33



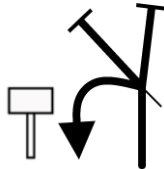
CAP

0,82

27

315°

22,47



CAP

30

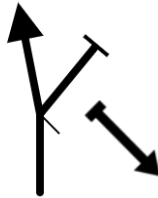
pista forestal

0,14

28

265°

22,99



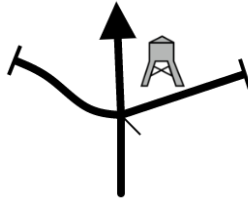
MP

0,52

29

23°

24,33



MP

1,34

30

359°

24,41



Left

0,08


31

35°

27,09



PC1




250°

2,68



32

27,09



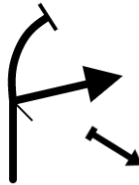
MP

0,00

33

302°

27,25



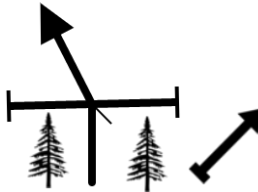
Right

0,16

34

354°

28,22



MP

0,97

35

52°

29,63**MP**

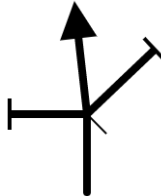
1,41

36

300°**30,44**

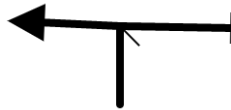
0,81

37

151°**32,10****MP**

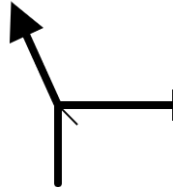
1,66

38

98°**37,18****MP**

5,08

39


100°**37,31****P**

0,13

40

91°

38,77



Left

1,46

41

65°

39,68



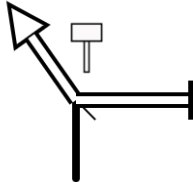
MP

0,91

42

65°

39,90



FRO CAP

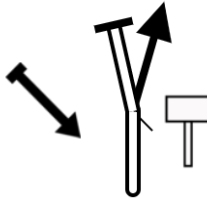
TP-2442

0,22

43

352°

40,78



P ! -V

0,88

44

287°

41,83



MP

1,05

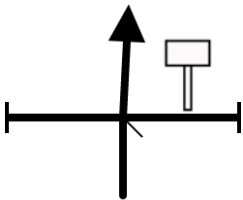
45

313°

PROXIMA NOTA
PROCH NOTE
NEXT NOTE

2,33

44,16



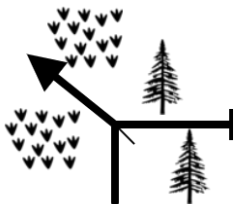
Straight

2,33

46

110°

46,25



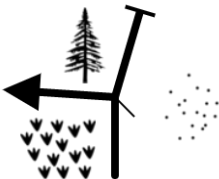
Left

2,09

47

106°

46,31



44°

0,06

48

46,99



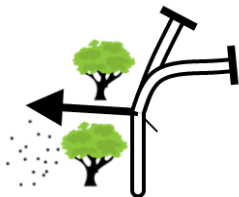
Left

0,68

49

296°

47,71



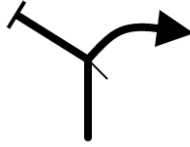
Left

0,72

50

335°

48,72



MP

1,01

51

122°

49,14



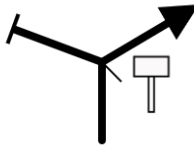
MP

0,42

52

56°

49,23



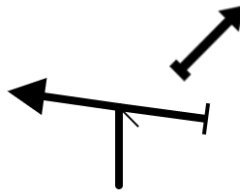
Right
trafico de cara

0,09

53

125°

49,80



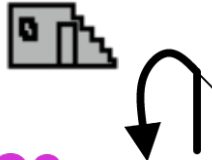
Left

0,57

54

33°

50,07



0,27

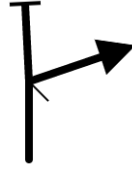


55

226°

PC2

50,32



Right

0,25

56

283°

50,88




MP

0,56

57

337°

52,66



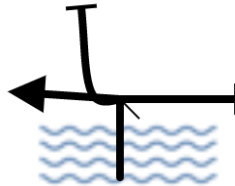
Straight

1,78

58

132°

52,74




Left

0,08

59

316°

53,04



Straight

0,30

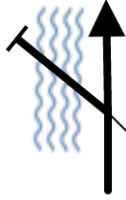
60

338°

PROXIMA NOTA
PROCH NOTE
NEXT NOTE

0,15

53,19



Straight

0,15

61

338°

53,69




Right

0,50

62

101°

54,32



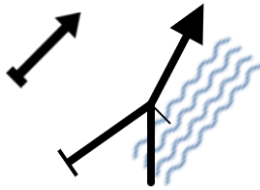
Straight

0,63

63

71°

55,99



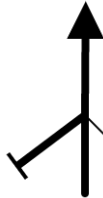
MP

1,67

64

313°

57,13



MP

1,14

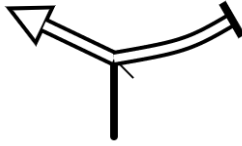
65

292°

PROXIMA NOTA
PROCH NOTE
NEXT NOTE

0,27

57,40



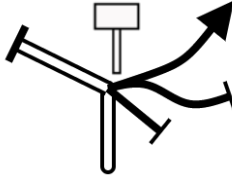
Left

0,27

66

304°

59,32



CAP

Right

1,92

67

24°

60,44



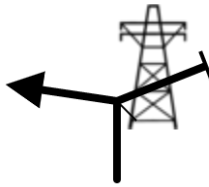
MP

1,12

68

270°

61,36



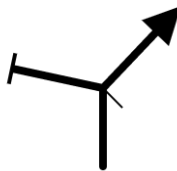
MP

0,92

69

286°

62,58



MP

1,22

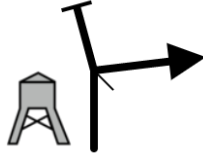
70

333°

PROXIMA NOTA
PROCH NOTE
NEXT NOTE

0,39

62,97



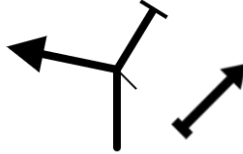
Right

0,39

71

53°

63,29



Left

0,32

72

39°

63,50



PC3



148°

0,21



73

63,70



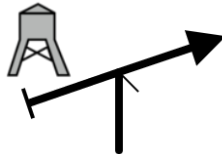
Right

0,20

74

298°

64,02



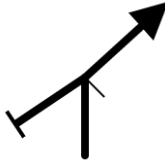
Right

0,32

75

305°

65,32




MP

1,30

76

330°

65,87



Left

0,55

77

212°

66,25



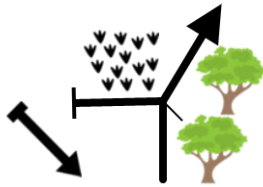
Straight

0,38

78

194°

66,45



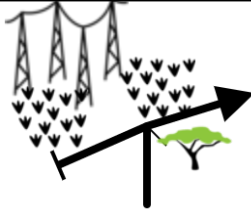
Right

0,20

79

212°

67,05



Right

0,60

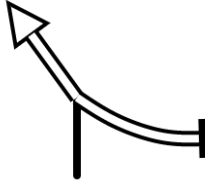
80

323°

PROXIMA NOTA
PROCH NOTE
NEXT NOTE

0,23

67,28



! R0


Left

0,23

81

280°

68,34



P

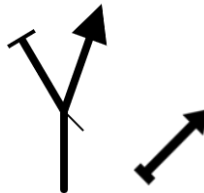
Right

1,06

82

321°

68,57



MP

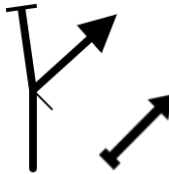
Right

0,23

83

346°

69,15



MP


Right

0,58

84

339°

69,96



MP

Left

0,81

85

6°

70,71



Left

0,75

86

312°

70,81



MP


Left

0,10

87

235°

71,08



MP

Right

0,27

88

263°

71,32



Right

0,24

89

248°

71,44



MP

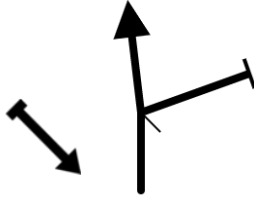
Right

0,12

90

268°

72,55



MP

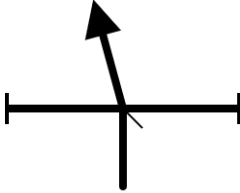
Left

1,11

91

20°

72,94



MP

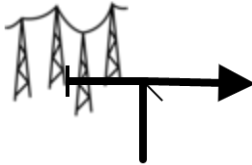
Straight

0,39

92

264°

74,06



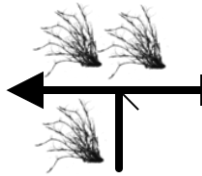
Right

1,12

93

57°

74,27




Left

0,21

94

327°

74,79



R0

Left
TV-2441

0,52

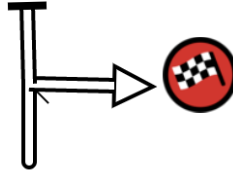
95

238°

PROXIMA NOTA
PROCH NOTE
NEXT NOTE

1,76

76,55



**FINISH
CONGRATULATIONS**

1,76

96

145°

**77
Km**

**96
Waypoints**

**77 Km
Fuel Range**

START

**43, Carrer Muralla, Bonastre,
Tarragona, Catalunya, España, 43884**

FINISH

**16, TV-2441, Querol, Tarragona,
Cataluña, España, 43715**

POWERED BY



bonastre - valdosera

WWW.RALLYNAVIGATOR.COM