



## Montblanc - Valldossera

**84  
Km**

**116  
Waypoints**

**84 Km  
Fuel Range**

Brifing. Primeros 12 Km pista ancha con poca vegetación concurrida por deportistas .Siguintes 14 Km pista algo erosionada en alguna zona.48 km de pista asfaltada y camino en buen estado con vistas .siguintes 4km con vegetación pero agradable a la conducción resto del tramo en buen estado. (viñeta 37 mina de agua )

0 km



84 km



Minimum Altitude: 0m

Average Altitude: 0m

Maximum Altitude: 0m

**START**

**041°23.230'N 001°09.939'E**

**FINISH**

**041°24.475'N 001°28.093'E**

## WARNING!!!

**THIS ROUTE MAY BE DANGEROUS. FOLLOW THIS ROUTE AT YOUR OWN RISK.**

Conditions change over time. Route leads to remote areas many miles from help. This is not a "closed" course. The route crosses and travels on public roads and highways where other vehicles, pedestrians, and animals may be present. Some hazards are identified here, for illustration purposes only, but most hazards are not identified or marked. Information provided is approximate, and should not be considered precise. Obey all laws and use caution at all times. If signs, maps, or other indicators suggest the route travels into closed, illegal, private property, or otherwise restricted areas, this roadbook should not be followed into such areas.

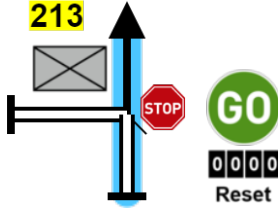
**RALLY NAVIGATOR IS NOT RESPONSIBLE FOR THE ACCURACY OR SAFETY OF THIS ROUTE.**

0,00

0,00

0,00

1



CAP

30

point start

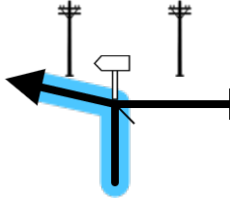
213°

041°23.230'N  
001°09.939'E

1,01

1,01

2



Left

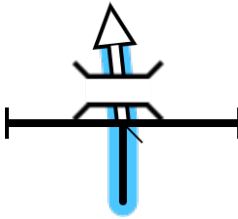
11°

041°22.820'N  
001°10.317'E

1,44

0,43 ↓

3



MP

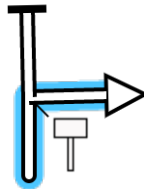
37°

041°22.889'N  
001°10.511'E

1,74

0,30

4



R

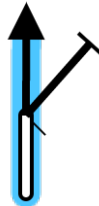
137°

041°23.015'N  
001°10.632'E

3,22

1,48 ↓

5



MP

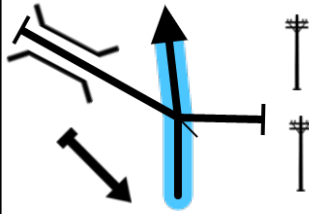
109°

041°23.214'N  
001°11.550'E

PROXIMA NOTA  
PROCH NOTE  
NEXT NOTE

0,24

3,46



P//  
paralelo pista

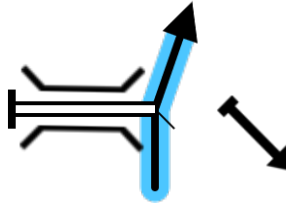
0,24

6

71°

041°23.227'N  
001°11.721'E

4,35



R

0,89

7

109°

041°23.249'N  
001°12.322'E

4,91



±V VG

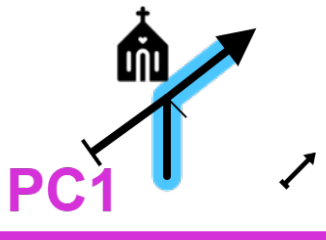
0,56 ↓

8

82°

041°23.111'N  
001°12.677'E

5,14



214°

041°23.052'N  
001°12.808'E

0,23 ↓



9

5,32



Right

0,18 ↓

10

245°

041°22.979'N  
001°12.719'E

PROXIMA NOTA  
PROCH NOTE  
NEXT NOTE

0,11

5,43

0,11

11



Right

330°

041°22.942'N  
001°12.658'E

5,77

0,34 ↓

12



Left

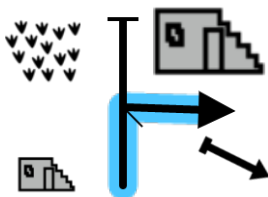
309°

041°23.111'N  
001°12.675'E

6,06

0,29

13



Right

24°

041°23.184'N  
001°12.499'E

6,82

0,76 ↓

14



MP

57°

041°23.389'N  
001°12.882'E

7,00

0,18 ↓

15



115°

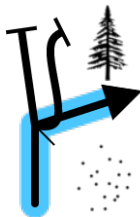
041°23.388'N  
001°12.984'EPROXIMA NOTA  
PROCH NOTE  
NEXT NOTE

0,07

7,07

0,07

16



Right

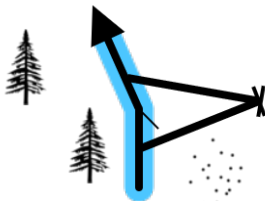
116°

041°23.398'N  
001°13.029'E

7,52

0,45

17



Left

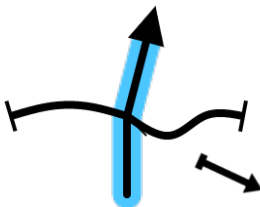
61°

041°23.294'N  
001°13.313'E

7,99

0,47

18



MP

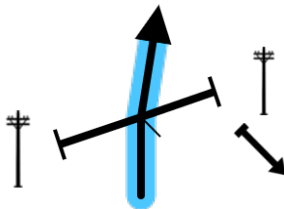
80°

041°23.384'N  
001°13.616'E

8,70

0,71 ↓

19

paralelo autopista del  
nordeste

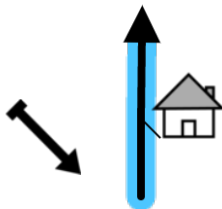
42°

041°23.445'N  
001°14.082'E

9,00

0,30

20



MP

94°

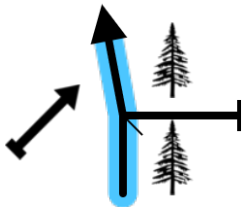
041°23.484'N  
001°14.281'EPROXIMA NOTA  
PROCH NOTE  
NEXT NOTE

0,90

9,90

0,90

21



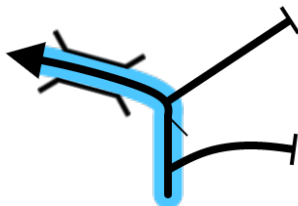
79°

041°23.450'N  
001°14.824'E

10,43

0,53

22

Left  
cruzar puente  
autopista


94°

041°23.453'N  
001°15.179'E

10,91

0,48

23



Right

127°

041°23.609'N  
001°15.394'E

12,22

1,31 ↓

24



MP

59°

041°23.701'N  
001°16.247'E

12,50

0,28 ↓

25



c/Dr.Enric Adserà

48°

041°23.687'N  
001°16.424'EPROXIMA NOTA  
PROCH NOTE  
NEXT NOTE

0,18

12,68

0,18 ↓

26



146°

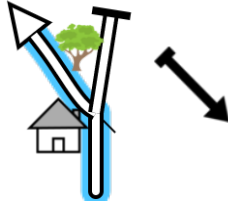
041°23.748'N  
001°16.526'E



12,98

0,30 ↓

27



117°

041°23.606'N  
001°16.615'E

±V !  
circulación  
dos sentidos

13,18

0,20 ↓

28



157°

041°23.550'N  
001°16.736'E

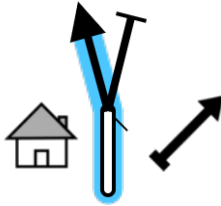
CAP 50m

105°

13,30

0,12

29



125°

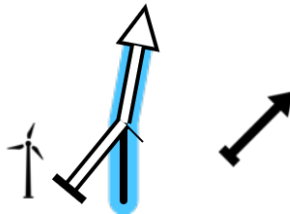
041°23.512'N  
001°16.795'E

Left

15,33

2,03

30



33°

041°23.719'N  
001°17.808'E



parque eólico

PROXIMA NOTA  
PROCH NOTE  
NEXT NOTE

1,81

17,14



Right

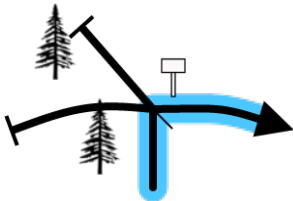
1,81

31

102°

041°24.366'N  
001°18.628'E

19,10



Right

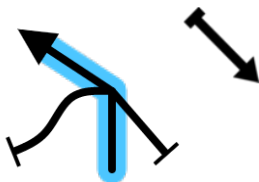
1,96

32

112°

041°24.808'N  
001°18.541'E

19,67

Left  
dirección  
coll de valls  
coll de maldá

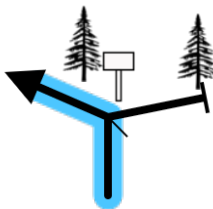
0,57

33

330°

041°24.765'N  
001°18.803'E

20,51



Left

0,84

34

353°

041°24.911'N  
001°19.032'E

21,18



MP

0,67

35

38°

041°25.134'N  
001°19.295'EPROXIMA NOTA  
PROCH NOTE  
NEXT NOTE

0,57



21,75



MP  
mantenerse en pista  
no off road

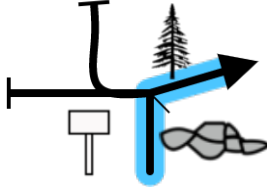
0,57

36

33°

041°25.362'N  
001°19.515'E

23,70



Right  
mina de agua

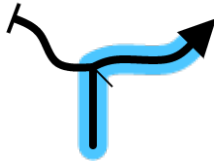
1,95

37

81°

041°26.079'N  
001°19.982'E

24,88



MP

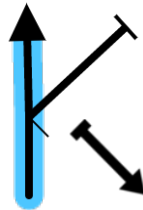
1,18 ↓

38

186°

041°26.475'N  
001°20.587'E

25,09



Left

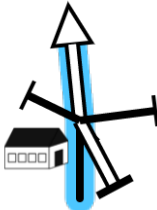
0,21

39

63°

041°26.476'N  
001°20.672'E

25,90



tv 2015  
Left

0,81 ↓

40

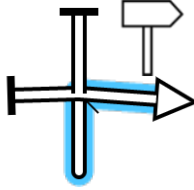
308°

041°26.760'N  
001°20.681'E

# 26,02

0,12

41



40

Right - Pontils

39°

041°26.799'N  
001°20.609'E

# 31,29

5,27 ↓

42



# MP

 señal peligro  
 gual inundable

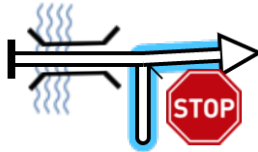
80°

041°28.588'N  
001°23.292'E

# 31,53

0,24

43


 Right  
 T-201


321°

041°28.595'N  
001°23.393'E

# 33,49

1,96 ↓

44



# ±V

Dejar t-201

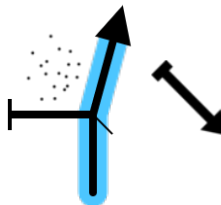
14°

041°29.411'N  
001°23.535'E

# 33,71

0,22

45



# MP

70°

041°29.512'N  
001°23.609'E
 PROXIMA NOTA  
 PROCH NOTE  
 NEXT NOTE

## 2,71

**36,42**



**Left**

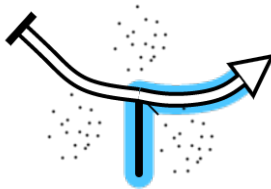
2,71 ↓

46

**44°**

041°30.192'N  
001°25.285'E

**36,64**



**Right  
B-220**

0,22 ↓

47

**76°**

041°30.292'N  
001°25.261'E

**36,89**



**Left**



0,25

48

**43°**

041°30.302'N  
001°25.434'E

**38,49**



**Right**



1,60 ↓

49

**83°**

041°31.012'N  
001°25.998'E

**38,70**



**Right**

0,21 ↓

50

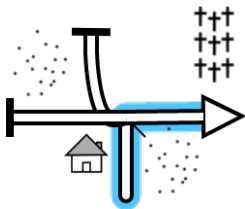
**327°**

041°31.041'N  
001°26.061'E

PROXIMA NOTA  
PROCH NOTE  
NEXT NOTE

**0,08**

38,78



Right  
B-2201


0,08

51

67°

041°31.083'N  
001°26.033'E

39,19



Right

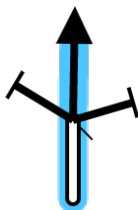
0,41

52

155°

041°31.208'N  
001°26.203'E

39,71



MP

0,52

53

46°

041°31.167'N  
001°26.506'E

40,20



Right

0,49 ↓

54

170°

041°31.177'N  
001°26.795'E

40,41



Right

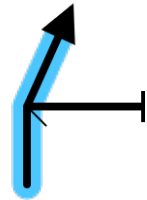
0,21

55

178°

041°31.094'N  
001°26.883'E

42,42



MP

2,01 ↓

56

266°

041°30.790'N  
001°27.611'E

42,58



98°



041°30.759'N  
001°27.520'E

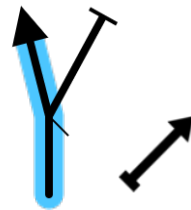
0,16



57

PC2

42,99



Left  
camí de bellprat

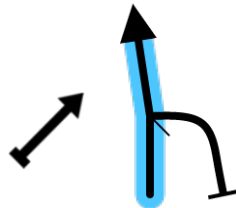
0,41

58

112°

041°30.653'N  
001°27.677'E

44,45



MP

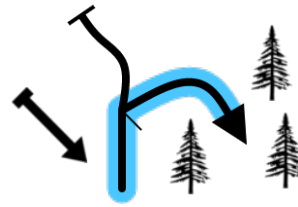
1,46

59

55°

041°30.792'N  
001°28.626'E

45,34



Right

0,89 ↓

60

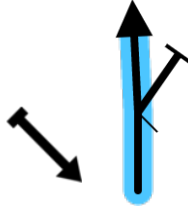
170°

041°30.893'N  
001°29.193'E

PROXIMA NOTA  
PROCH NOTE  
NEXT NOTE

0,30

45,64



MP

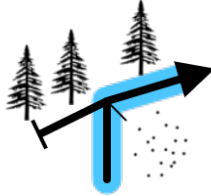
0,30

61

154°

041°30.785'N  
001°29.143'E

46,21



Right

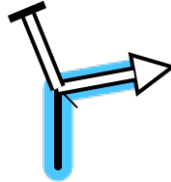
0,57

62

237°

041°30.559'N  
001°29.263'E

47,22



Right

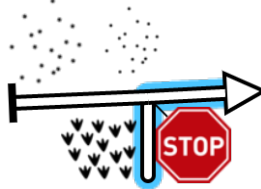
1,01 ↓

63

176°

041°30.251'N  
001°29.509'E

47,36



Right  
B-220

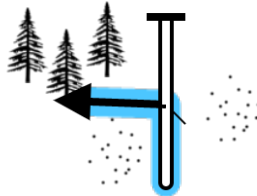
0,14

64

259°

041°30.180'N  
001°29.517'E

48,17



P

Left

0,81

65

171°

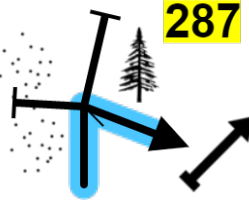
041°30.031'N  
001°28.971'E

PROXIMA NOTA  
PROCH NOTE  
NEXT NOTE

0,64

48,81

0,64 ↓ 66



CAP

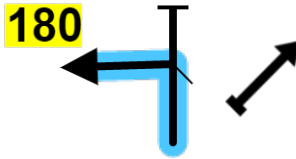
Right

287°

041°29.834'N  
001°29.253'E

48,86

0,05 67



CAP


Left

180°

041°29.848'N  
001°29.234'E

49,44

0,58 68



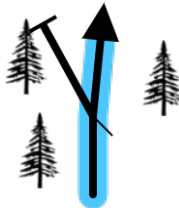
Left

134°

041°29.797'N  
001°28.912'E

50,02

0,58 69




MP

240°

041°29.624'N  
001°28.922'E

51,60

1,58 70



MP

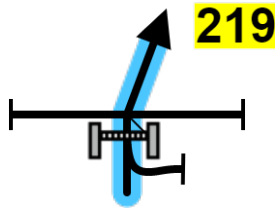
240°

041°29.176'N  
001°28.064'E

PROXIMA NOTA  
PROCH NOTE  
NEXT NOTE

1,99

53,59



MP CAP

1,99

71

219°

041°29.218'N  
001°27.166'E

54,03



0,44



72

PC3

131°

041°29.067'N  
001°26.940'E

55,18



P !

doble sentido  
TV-2012

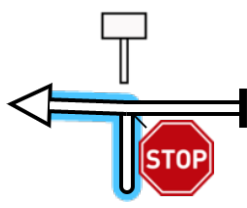
1,15

73

278°

041°29.095'N  
001°26.534'E

56,50



Left TV-2011  
Dir. pontils

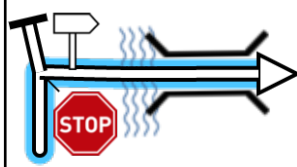
1,32

74

260°

041°29.558'N  
001°26.078'E

61,07



Dir.T-201 pontils

4,57 ↓

75

315°

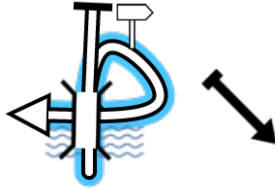
041°28.569'N  
001°23.419'E

PROXIMA NOTA  
PROCH NOTE  
NEXT NOTE

0,05



61,12



Dir.Valdespinosa

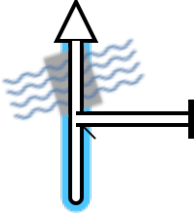
0,05 ↓

76

48°

041°28.592'N  
001°23.393'E

61,34



MP

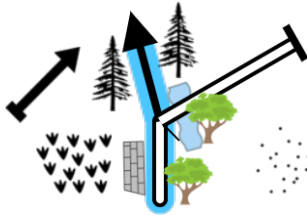
0,22 ↓

77

263°

041°28.592'N  
001°23.296'E

61,56



Left

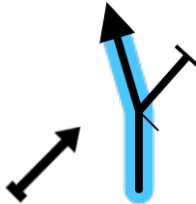
0,22

78

187°

041°28.538'N  
001°23.187'E

62,49



MP

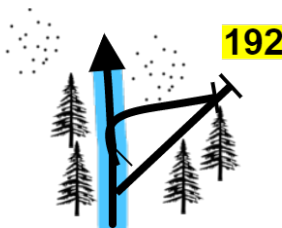
0,93

79

216°

041°28.198'N  
001°22.714'E

63,43



CAP

Left

0,94 ↓

80

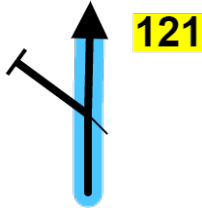
192°

041°27.862'N  
001°22.432'E

PROXIMA NOTA  
PROCH NOTE  
NEXT NOTE

0,25

63,68



CAP

Right

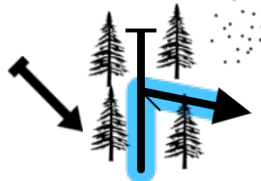
121°

041°27.766'N  
001°22.513'E

0,25 ↓

81

63,76



Right

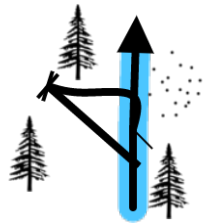
215°

041°27.745'N  
001°22.564'E

0,08

82

64,21



MP

182°

041°27.588'N  
001°22.640'E

0,45

83

64,58



MP CAP

cabra del camp  
fredes


263°

041°27.474'N  
001°22.437'E

0,37

84

64,92



CAP

Left

208°

041°27.402'N  
001°22.222'E

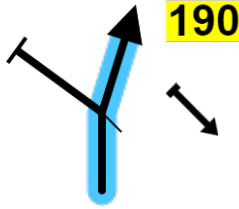
0,34

85

PROXIMA NOTA  
PROCH NOTE  
NEXT NOTE

0,41

65,33



MP CAP

0,41

86

190°

041°27.228'N

001°22.181'E

65,93



MP

0,60

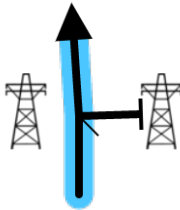
87

196°

041°26.946'N

001°22.164'E

66,41



MP

0,48 ↓

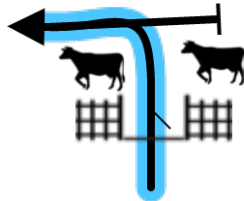
88

139°

041°26.699'N

001°22.178'E

66,47



!  
pastor electrico  
cerrar valla

0,06

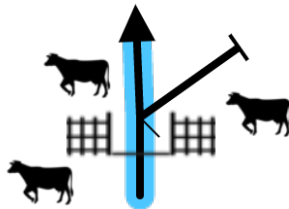
89

171°

041°26.670'N

001°22.195'E

67,19



!  
pastor electrico  
cerrar valla

0,72

90

100°


041°26.763'N

001°22.673'E

PROXIMA NOTA  
PROCH NOTE  
NEXT NOTE

0,44

**67,63**



**Right**

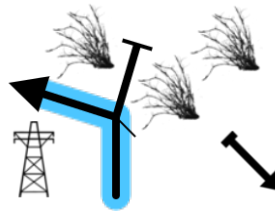
0,44 ↓

91

**152°**

041°26.858'N  
001°22.946'E

**67,83**



**Left**

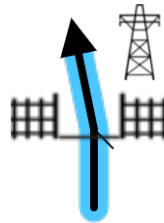
0,20 ↓

92

**115°**

041°26.767'N  
001°22.884'E

**68,02**



**!**  
**pastor electrico  
cerrar valla**

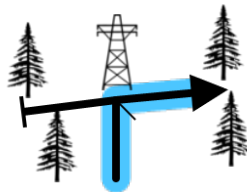
0,19

93

**71°**

041°26.791'N  
001°23.011'E

**68,95**



**Right**

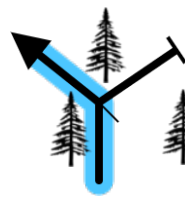
0,93

94

**162°**

041°26.850'N  
001°23.621'E

**69,43**



**Left**

0,48

95

**136°**

041°26.674'N  
001°23.412'E

PROXIMA NOTA  
PROCH NOTE  
NEXT NOTE

**0,39**

**69,82**



Left

0,39

96

**100°**

041°26.539'N  
001°23.583'E

**71,10**



**MP CAP**

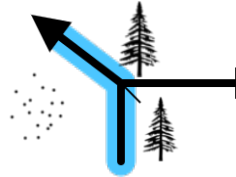
1,28

97

**173°**

041°26.498'N  
001°23.983'E

**71,43**



Left


0,33

98

**130°**

041°26.370'N  
001°23.853'E

**73,01**



**MP**

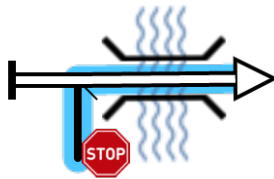
1,58

99

**62°**

041°25.876'N  
001°24.109'E

**73,73**



Left  
C-37

0,72

100

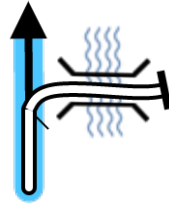
**145°**

041°26.063'N  
001°24.490'E

PROXIMA NOTA  
PROCH NOTE  
NEXT NOTE

**0,91**

74,64



**!** VG

Left  
trafico

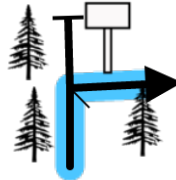
0,91

101

119°

041°25.704'N  
001°24.349'E

76,08



VG

Right

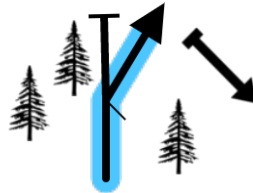
1,44 ↓

102

235°

041°25.458'N  
001°24.986'E

76,26



VG

Right

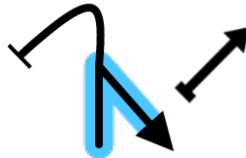
0,18

103

180°

041°25.378'N  
001°24.959'E

78,18



Right  
(seguir recto para  
facilitar giro)


1,92

104

227°

041°24.756'N  
001°25.636'E

78,49



CAP

Left

0,31

105

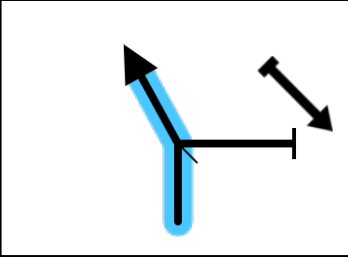
52°

041°24.629'N  
001°25.621'E

PROXIMA NOTA  
PROCH NOTE  
NEXT NOTE

1,08

79,57



MP

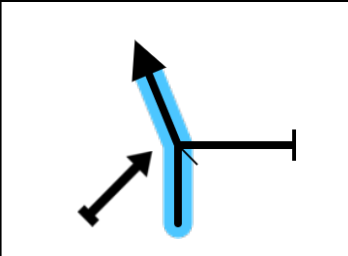
1,08 ↓

106

39°

041°24.886'N  
001°26.290'E

79,83



MP

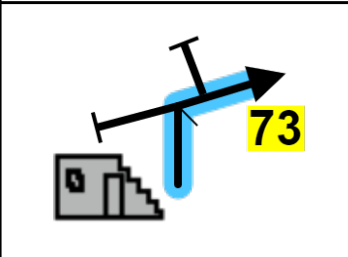
0,26 ↓

107

4°

041°24.990'N  
001°26.391'E

79,93



CAP

Right

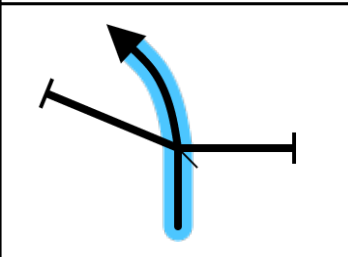
0,10 ↓

108

73°

041°25.042'N  
001°26.411'E

80,13



MP

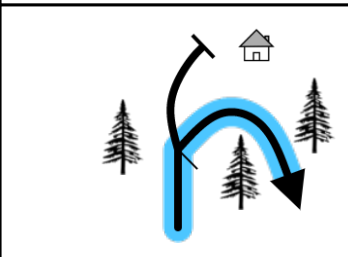
0,20

109

112°

041°25.031'N  
001°26.536'E

81,65



MP

1,52

110

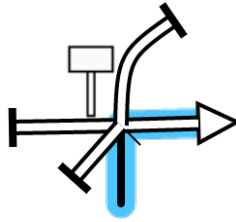
146°

041°25.047'N  
001°27.131'E

PROXIMA NOTA  
PROCH NOTE  
NEXT NOTE

1,04

82,69



Right  
T-244

1,04

111

195°

041°24.863'N  
001°27.414'E

83,00



Left

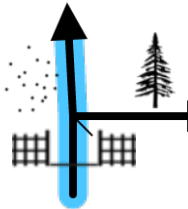
0,31 ↓

112

118°

041°24.708'N  
001°27.448'E

83,10



MP


0,10

113

84°

041°24.696'N  
001°27.518'E

83,65



CAP


0,55 ↓

114

91°

041°24.594'N  
001°27.850'E

83,90



CAP

0,25 ↓

115

127°

041°24.560'N  
001°28.016'E

PROXIMA NOTA  
PROCH NOTE  
NEXT NOTE

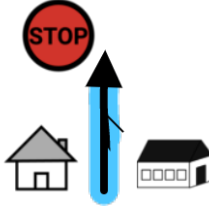
0,20



**84,10**

**0,20**

**116**



**Felicidades  
Finisher**



041°24.475'N  
001°28.093'E

**84  
Km**

**116  
Waypoints**

**84 Km  
Fuel Range**

**START**

**041°23.230'N 001°09.939'E**

**FINISH**

**041°24.475'N 001°28.093'E**

**POWERED BY**



**Montblanc - Valldossera**

**WWW.RALLYNAVIGATOR.COM**