



Roadbook Name

**107
Km**

Special Stage 1 106,76 Km

Total Transit 0,00 Km

Total Special 106,76 Km

Total Segment 106,76 Km

**196
Waypoints**

**107 Km
Fuel Range**

Start:

1, Carrer Collet, Tarragona, Catalunya,
Espanya, 43400

Finish:

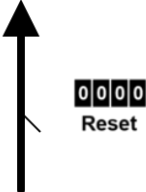

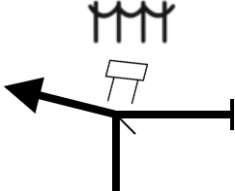

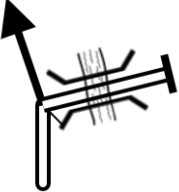
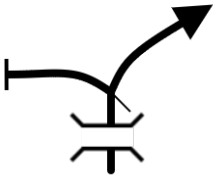
Albinyana, Tarragona, Catalunya,
Espanya, 43716

WARNING!!!

This route may be dangerous. Follow this route at your own risk.

Conditions change over time. Route leads to remote areas many miles from help. This is not a "closed" course. The route crosses and travels on public roads and highways where other vehicles, pedestrians, and animals may be present. Some hazards are identified here, for illustration purposes only, but most hazards are not identified or marked. Information provided is approximate, and should not be considered precise. Obey all laws and use caution at all times. If signs, maps, or other indicators suggest the route travels into closed, illegal, private property, or otherwise restricted areas, this roadbook should not be followed into such areas.

Rally Navigator is not responsible for the accuracy or safety of this route.

PAGE 1	Roadbook Name For the Personal Use of santiromagosa@hotmail.com	KM TOTAL : 106.76
<p>0,00</p> <hr/> <p>0,00</p> <p>1 0,00</p>		 <p>GPX point start</p> <p>215° 041°23.225'N 001°09.936'E</p>
<p>0,99</p> <p>2 0,99</p>		<p>cartel gr</p> <p>44° 041°22.825'N 001°10.314'E</p>
<p>1,44</p> <p>3 0,45</p>		<p>puente ave</p> <p>42° 041°22.899'N 001°10.516'E</p>
<p>1,72</p> <p>4 0,28</p>		<p>TD</p> <p>38° 041°23.016'N 001°10.631'E</p>
<p>2,13</p> <p>5 0,41</p>		<p>Puente autopista</p> <p>31° 041°23.216'N 001°10.737'E</p>

PROXIMA NOTA
PROCH NOTE
NEXT NOTE

1,21

3,34



TD

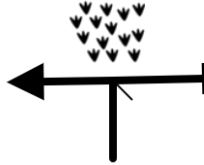
6

1,21

95°

041°23.488'N
001°11.497'E

4,44



AG
campo de vinyas

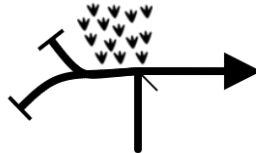
7

1,10

44°

041°23.465'N
001°12.259'E

4,65



AD
campo sembrado

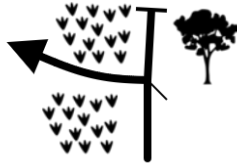
8

0,21

74°

041°23.577'N
001°12.292'E

4,75



AG

9

0,10

37°

041°23.574'N
001°12.364'E

5,11



TD

10

0,36


27°

041°23.736'N
001°12.501'E

PROXIMA NOTA
PROCH NOTE
NEXT NOTE

0,59

5,70



TD


11

0,59

23°

041°23.955'N
001°12.767'E

6,10



TD

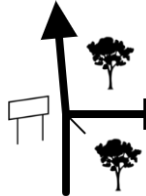
12

0,40

70°

041°24.069'N
001°12.959'E

6,55



TD

13

0,45

67°

041°24.169'N
001°13.257'E

6,67



AD

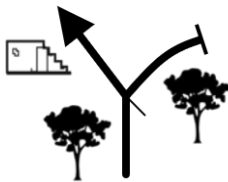
14

0,12

99°

041°24.204'N
001°13.323'E

7,52



AG
pista principal

15

0,85

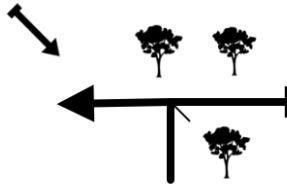
31°

041°24.083'N
001°13.888'E

PROXIMA NOTA
PROCH NOTE
NEXT NOTE

0,15

7,67



AG

16

0,15

50°

041°24.140'N
001°13.946'E

8,01



AD

17

0,34

129°

041°24.298'N
001°14.045'E

8,13



AG

18

0,12

98°

041°24.260'N
001°14.115'E

8,99



TD

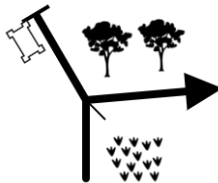
19

0,86

122°

041°24.070'N
001°14.645'E

9,37



AD

arqueta hormigon
vinyas

20

0,38

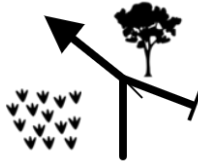
116°

041°24.004'N
001°14.889'E

PROXIMA NOTA
PROCH NOTE
NEXT NOTE

0,31

9,68



AG
vinyes

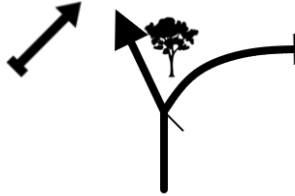
21

0,31

101°

041°23.866'N
001°14.977'E

10,55



AG

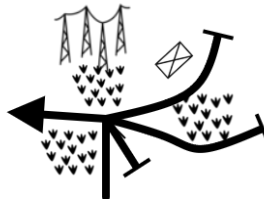
22

0,87

168°

041°23.655'N
001°15.431'E

10,70



AG

23

0,15

191°

041°23.610'N
001°15.399'E

11,28



TD

24

0,58

50°

041°23.640'N
001°15.745'E

12,00



TD

25

0,72

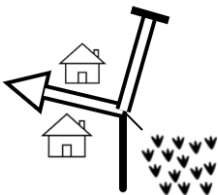
68°

041°23.695'N
001°16.241'E

PROXIMA NOTA
PROCH NOTE
NEXT NOTE

0,28

12,28



AG ! (V) (40)

26 0,28

43° 041°23.685'N
001°16.427'E

12,37



TD

27 0,09

58° 041°23.718'N
001°16.471'E

12,46

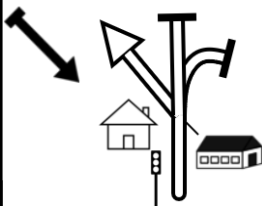


! STOP AD
TP-2311

28 0,09

153° 041°23.744'N
001°16.525'E

12,76




AG !

29 0,30

98° 041°23.604'N
001°16.614'E

12,96



CAP

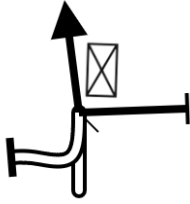
30 0,20

30° 041°23.547'N
001°16.734'E

PROXIMA NOTA
PROCH NOTE
NEXT NOTE

0,52

13,48



zona picnic

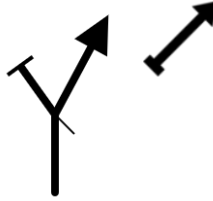
31

0,52

10°

041°23.786'N
001°16.897'E

13,58



TD

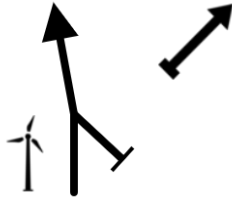
32

0,10

74°

041°23.835'N
001°16.917'E

16,25



30 !

parque eolio


33

2,67

35°

041°23.708'N
001°17.799'E

18,08



AD

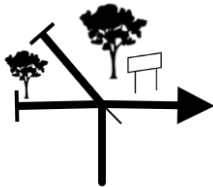
34

1,83

84°

041°24.364'N
001°18.623'E

20,01



cartel gr

35

1,93


118°

041°24.806'N
001°18.543'E

PROXIMA NOTA
PROCH NOTE
NEXT NOTE

0,57

20,58



AG
cartel gr


36

0,57

347°

041°24.765'N
001°18.803'E

20,98



TD


37

0,40

117°

041°24.892'N
001°18.735'E

21,41



AD

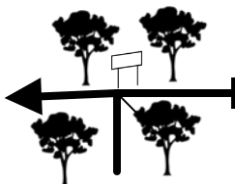
38

0,43

134°

041°24.911'N
001°19.031'E

22,80



AG

39

1,39

305°

041°24.733'N
001°19.608'E

23,39



TD

40

0,59

26°

041°24.929'N
001°19.719'E

PROXIMA NOTA
PROCH NOTE
NEXT NOTE

0,59

23,98



TD

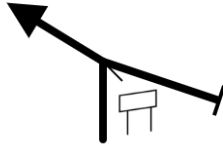
41

0,59

335°

041°25.117'N
001°19.983'E

24,68



TD


42

0,70

11°

041°25.346'N
001°20.279'E

26,66



TD

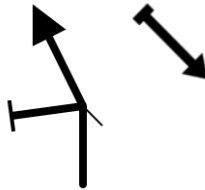
43

1,98

22°

041°25.737'N
001°21.309'E

27,68



TD

44

1,02

355°

041°26.140'N
001°21.224'E

28,98



!

30

V

45

1,30

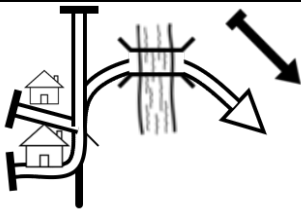
306°

041°26.643'N
001°21.057'E

PROXIMA NOTA
PROCH NOTE
NEXT NOTE

0,11

29,09



AD
cruzar puente


46

0,11

316°

041°26.684'N
001°21.002'E

29,32



AG

47

0,23

98°

041°26.712'N
001°21.017'E

30,69



TD

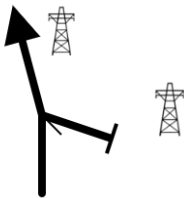
48

1,37

99°

041°26.941'N
001°21.726'E

31,31



TD

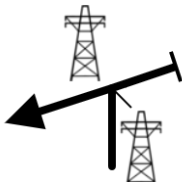
49

0,62

112°

041°26.717'N
001°21.932'E

31,66



AG

50

0,35

334°

041°26.698'N
001°22.175'E

PROXIMA NOTA
PROCH NOTE
NEXT NOTE

0,47

32,13



TD

51

0,47

353°

041°26.945'N
001°22.163'E

32,73



AG

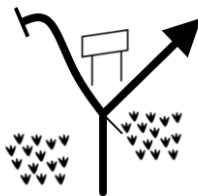
52

0,60

347°

041°27.228'N
001°22.182'E

33,10



AD

53

0,37

79°

041°27.389'N
001°22.202'E

33,48



TD

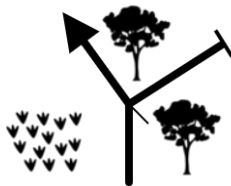
54

0,38

76°

041°27.475'N
001°22.435'E

33,83



AG

55

0,35

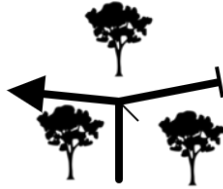
356°

041°27.582'N
001°22.642'E

PROXIMA NOTA
PROCH NOTE
NEXT NOTE

0,46

34,29



AG


56

0,46

304°

041°27.745'N
001°22.564'E

34,61



TD

57

0,32

20°

041°27.858'N
001°22.428'E

35,56



TD


58

0,95

53°

041°28.199'N
001°22.714'E

36,50



! (40) TD

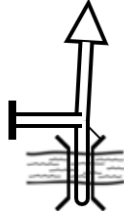
59

0,94

22°

041°28.542'N
001°23.188'E

36,70



TD

60

0,20

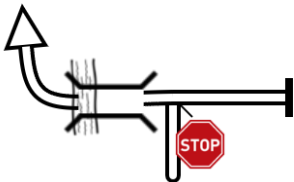
84°

041°28.591'N
001°23.299'E

PROXIMA NOTA
PROCH NOTE
NEXT NOTE

0,23

36,93



!  **AG**
T-201
sta. Perpètua G.

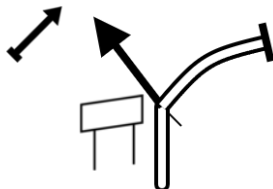
61

0,23

144°

041°28.596'N
001°23.391'E

38,14



AG

62

1,21

107°

041°28.021'N
001°23.574'E

38,54



TD

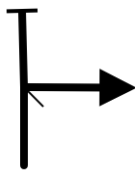
63

0,40

101°

041°28.002'N
001°23.752'E

39,10



AD

64

0,56

157°

041°28.167'N
001°23.942'E

39,41



TD

65

0,31


159°

041°28.019'N
001°23.940'E

PROXIMA NOTA
PROCH NOTE
NEXT NOTE

0,19

39,60



TD

66

0,19

83°

041°27.946'N
001°24.030'E

41,20



AG

67

1,60

347°

041°28.342'N
001°25.019'E

42,38



AD

68

1,18

135°

041°28.580'N
001°24.732'E

44,68



TD

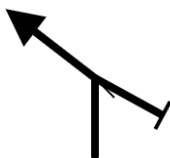
69

2,30

82°

041°28.777'N
001°26.234'E

45,33



TD

70

0,65

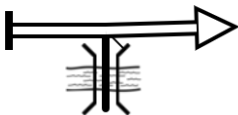
21°

041°28.857'N
001°26.685'E

PROXIMA NOTA
PROCH NOTE
NEXT NOTE

0,21

45,54



AD
pista asfaltada
tv 2012


71

0,21

96°

041°28.963'N
001°26.723'E

46,40



TD

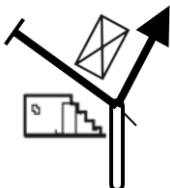
72

0,86

109°

041°28.978'N
001°27.299'E

46,58



TD

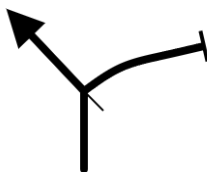
73

0,18

116°

041°28.926'N
001°27.404'E

48,18



AG

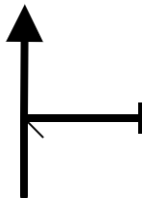
74

1,60

137°

041°28.138'N
001°27.572'E

48,99



TD

75

0,81

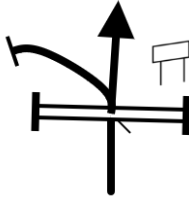
191°

041°27.756'N
001°27.599'E

PROXIMA NOTA
PROCH NOTE
NEXT NOTE

0,51

49,50



!! TD
cruze sin señalizar

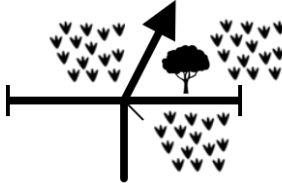
76

0,51

138°

041°27.498'N
001°27.590'E

50,39



TD

77

0,89

198°

041°27.071'N
001°27.833'E

50,92



TD

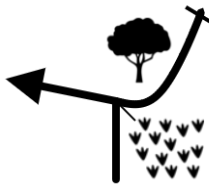
78

0,53

173°

041°26.798'N
001°27.904'E

51,34



AG

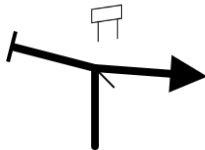
79

0,42

211°

041°26.591'N
001°27.842'E

51,45



AD

80

0,11

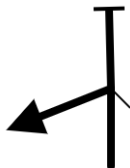
310°

041°26.538'N
001°27.807'E

PROXIMA NOTA
PROCH NOTE
NEXT NOTE

0,32

51,77



AG

81

0,32

197°

041°26.636'N
001°27.631'E

52,62



TD

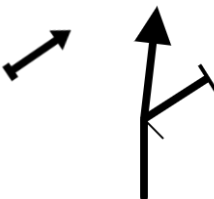
82

0,85

190°

041°26.215'N
001°27.654'E

52,76



TD

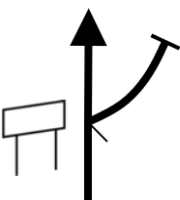
83

0,14

204°

041°26.136'N
001°27.638'E

53,33



TD

84

0,57

183°

041°25.884'N
001°27.439'E

53,67



AD

85

0,34

240°

041°25.705'N
001°27.398'E

PROXIMA NOTA
PROCH NOTE
NEXT NOTE

0,25

53,92



TD

86

0,25

233°

041°25.646'N
001°27.238'E

54,80



TD

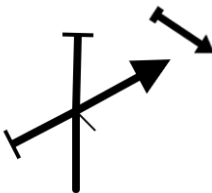
87

0,88

240°

041°25.311'N
001°26.800'E

55,50



AD

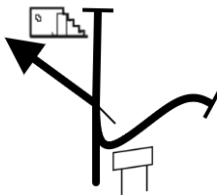
88

0,70

290°

041°25.032'N
001°26.537'E

55,70



AG

89

0,20

197°

041°25.043'N
001°26.414'E

55,83



TD

90

0,13

219°

041°24.979'N
001°26.378'E

PROXIMA NOTA
PROCH NOTE
NEXT NOTE

0,23

56,06



TD

91

0,23

253°

041°24.888'N
001°26.286'E

56,79



TD

92

0,73

219°

041°24.728'N
001°25.823'E

57,12



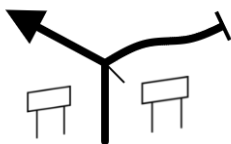
93

0,33

231°

041°24.636'N
001°25.626'E

57,41



AG

94

0,29

156°

041°24.638'N
001°25.466'E

57,53



sant jaume de
Montagut

95

0,12

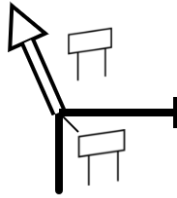
338°

041°24.577'N
001°25.488'E

PROXIMA NOTA
PROCH NOTE
NEXT NOTE

0,11

57,64



AG !


96

0,11

297°

041°24.632'N
001°25.465'E

58,40



AG

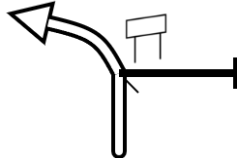
97

0,76

200°

041°24.553'N
001°25.035'E

59,58



TD

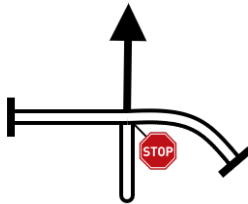
98

1,18

86°

041°24.049'N
001°25.228'E

61,80



!
tv-2441


99

2,22

107°

041°23.334'N
001°25.985'E

62,82



AG

100

1,02

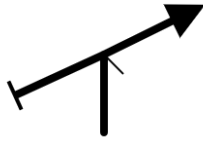
72°

041°23.216'N
001°26.600'E

PROXIMA NOTA
PROCH NOTE
NEXT NOTE

0,41

63,23



AD

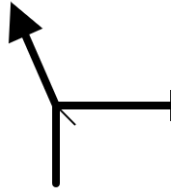
101

0,41

130°

041°23.243'N
001°26.878'E

63,34



TD

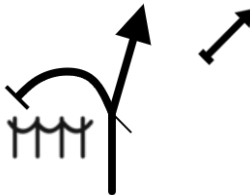
102

0,11

143°

041°23.199'N
001°26.931'E

64,00



AD

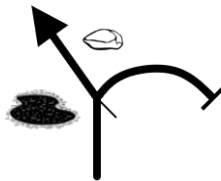
103

0,66

243°

041°22.942'N
001°27.169'E

64,31



AG
Fuente natural

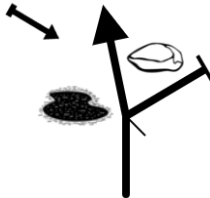
104

0,31

102°

041°22.823'N
001°27.197'E

64,32



AG

105

0,01

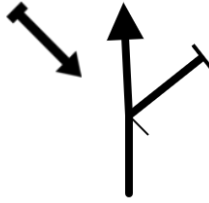
90°

041°22.821'N
001°27.206'E

PROXIMA NOTA
PROCH NOTE
NEXT NOTE

1,49

65,81



AG !
piedras

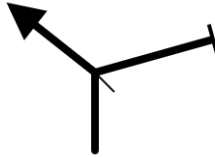
106

1,49

232°

041°22.346'N
001°27.041'E

65,96



TD


107

0,15

199°

041°22.336'N
001°26.945'E

66,07



TD

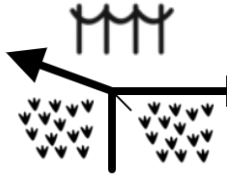
108

0,11

260°

041°22.309'N
001°26.892'E

66,20



AG
acopio arboles
talados

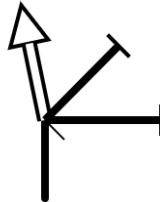
109

0,13

109°

041°22.271'N
001°26.829'E

66,29



TD

110

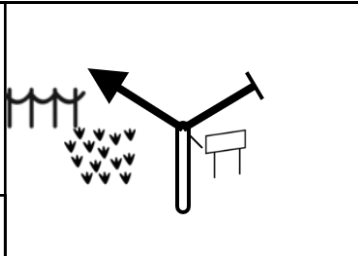
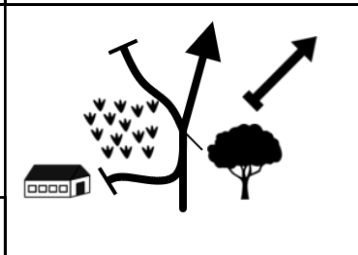

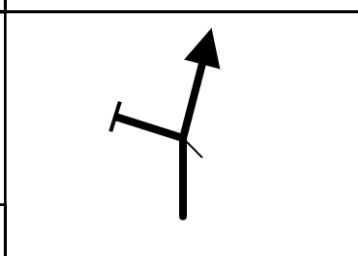
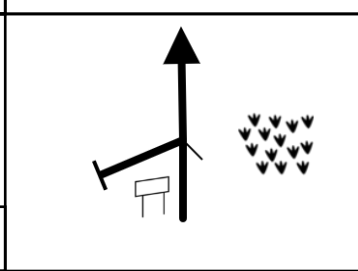
0,09

76°

041°22.261'N
001°26.889'E

PROXIMA NOTA
PROCH NOTE
NEXT NOTE

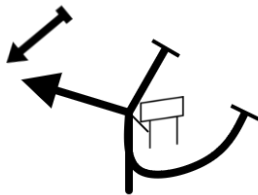
0,31

<p>66,60</p> <p>111 0,31</p>		<p>AG</p> <p>75° 041°22.220'N 001°27.086'E</p>
<p>66,88</p> <p>112 0,28</p>		<p>AD</p> <p>126° 041°22.260'N 001°27.278'E</p>
<p>67,14</p> <p>113 0,26</p>		<p>TD</p> <p>186° 041°22.155'N 001°27.363'E</p>
<p>67,73</p> <p>114 0,59</p>		<p>TD</p> <p>129° 041°21.983'N 001°27.585'E</p>
<p>67,80</p> <p>115 0,07</p>		<p>TD</p> <p>169° 041°21.952'N 001°27.607'E</p>

PROXIMA NOTA
PROCH NOTE
NEXT NOTE

0,69

68,49



AG
cartel
pla manlleu

116

0,69

62°

041°21.791'N
001°27.968'E

68,88



TD
pla manlleu

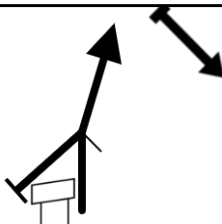
117

0,39

81°

041°21.926'N
001°28.174'E

70,38



TD
pla manlleu

118

1,50

70°

041°22.224'N
001°29.095'E

70,58



TD


119

0,20

94°

041°22.248'N
001°29.228'E

71,28



AD

120

0,70


210°

041°22.229'N
001°29.725'E

PROXIMA NOTA
PROCH NOTE
NEXT NOTE

0,45

71,73



TD

121

0,45

286°

041°22.135'N
001°29.471'E

72,08



TD

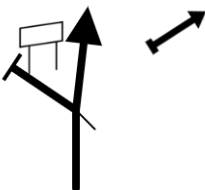
122

0,35

265°

041°22.142'N
001°29.285'E

72,72



TD

123

0,64

245°

041°21.968'N
001°28.903'E

74,25



TD

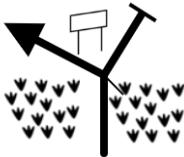
124

1,53

289°

041°21.547'N
001°27.973'E

74,30



AG

125

0,05

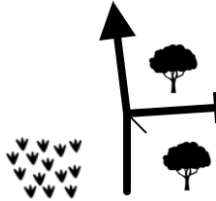
248°

041°21.561'N
001°27.943'E

PROXIMA NOTA
PROCH NOTE
NEXT NOTE

0,31

74,61



TD

126

0,31

264°

041°21.540'N
001°27.724'E

75,06



TD

127

0,45

251°

041°21.432'N
001°27.455'E

75,46



AG

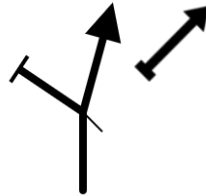
128

0,40

206°

041°21.375'N
001°27.190'E

76,33



AD

barrera forestal


129

0,87

261°

041°20.971'N
001°27.228'E

78,07



AD

130

1,74

270°

041°20.679'N
001°26.254'E

PROXIMA NOTA
PROCH NOTE
NEXT NOTE

0,50

78,57



TD

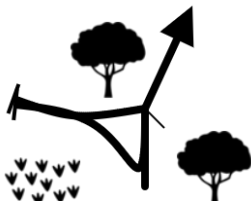
131

0,50

278°

041°20.707'N
001°25.918'E

78,68



AD

132

0,11

287°

041°20.694'N
001°25.845'E

79,91



TD


133

1,23

349°

041°20.683'N
001°25.131'E

80,13



TD

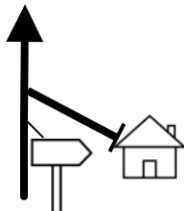
134

0,22

236°

041°20.708'N
001°25.018'E

80,81



TD
cal manco

135

0,68

251°

041°20.527'N
001°24.634'E

PROXIMA NOTA
PROCH NOTE
NEXT NOTE

0,65

81,46



! (V) AG
santa maria de cal
canonge

136

0,65

194°

041°20.419'N
001°24.240'E

81,52



AG

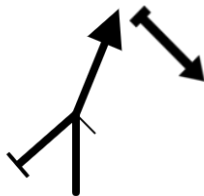
137

0,06

129°

041°20.388'N
001°24.229'E

81,89



TD


138

0,37

189°

041°20.330'N
001°24.438'E

82,00



TD

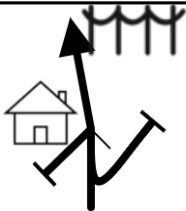
139

0,11

202°

041°20.281'N
001°24.404'E

82,46



TD

140

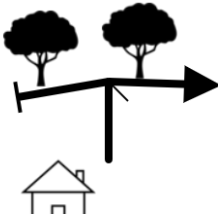
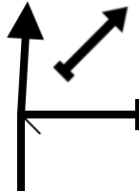
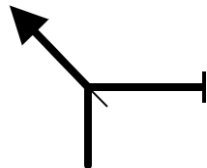

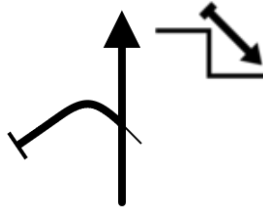
0,46

248°

041°20.104'N
001°24.456'E

PROXIMA NOTA
PROCH NOTE
NEXT NOTE

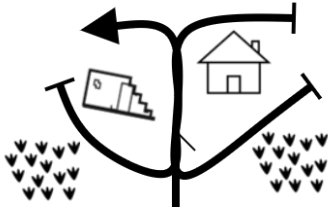
0,16

82,62		AD	
141	0,16	212°	041°20.057'N 001°24.475'E
83,04		TD	
142	0,42	237°	041°19.881'N 001°24.297'E
83,24		AG	
143	0,20	95°	041°19.811'N 001°24.204'E
83,55		TD	
144	0,31	98°	041°19.794'N 001°24.409'E
84,27		! TD	
145	0,72	207°	041°19.509'N 001°24.479'E

PROXIMA NOTA
PROCH NOTE
NEXT NOTE

0,29

84,56



! (V) AG

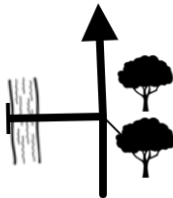
146

0,29

152°

041°19.380'N
001°24.492'E

84,88



TD

147

0,32

91°

041°19.409'N
001°24.686'E

85,12



TD

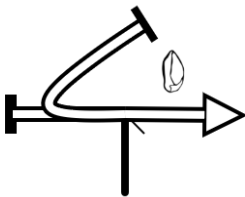
148

0,24

196°

041°19.330'N
001°24.610'E

85,54



! AD
tv-2443
la pedra Alta

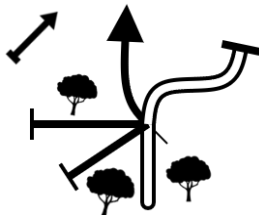
149

0,42

227°

041°19.253'N
001°24.864'E

86,62



! G/D
dejar tv-2443

150






1,08

210°

041°18.859'N
001°24.361'E

PROXIMA NOTA
PROCH NOTE
NEXT NOTE

0,18

<p>86,80</p> <p>151 0,18</p>		<p>TD</p> <p>265° 041°18.782'N 001°24.288'E</p>
<p>86,93</p> <p>152 0,13</p>		<p>TD</p> <p>232° 041°18.746'N 001°24.229'E</p>
<p>87,25</p> <p>153 0,32</p>		<p>TD</p> <p>296° 041°18.634'N 001°24.069'E</p>
<p>87,37</p> <p>154 0,12</p>		<p>TD (V)</p> <p>259° 041°18.633'N 001°23.986'E</p>
<p>87,59</p> <p>155 0,22</p>		<p>AG</p> <p>220° 041°18.578'N 001°23.853'E</p>

PROXIMA NOTA
PROCH NOTE
NEXT NOTE

0,21

87,80



TD


156

0,21

198°

041°18.483'N
001°23.788'E

88,02



AD

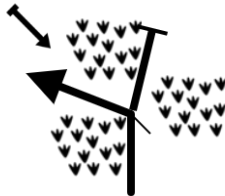
157

0,22

256°

041°18.407'N
001°23.679'E

88,62



AG

158

0,60

149°

041°18.210'N
001°23.388'E

89,05



TD

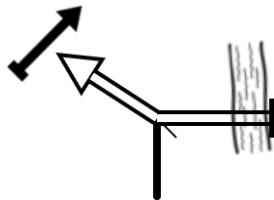
159

0,43

272°

041°18.056'N
001°23.274'E

89,37



AG

160

0,32

160°

041°18.087'N
001°23.076'E

PROXIMA NOTA
PROCH NOTE
NEXT NOTE

1,14

90,51



AG

161

1,14

46°

041°17.562'N
001°23.383'E

90,74



TD !

tv-2444

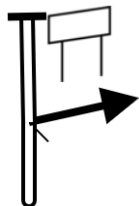
162

0,23

46°

041°17.649'N
001°23.503'E

91,01



AD

antes de P.KM 1

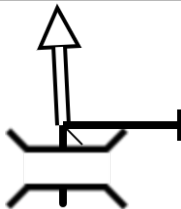
163

0,27

139°

041°17.731'N
001°23.660'E

91,78



TD

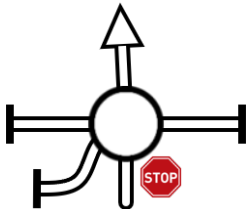
164

0,77

186°

041°17.377'N
001°23.841'E

92,21



Dir. Rodonya
c/de la vinya

165

0,43

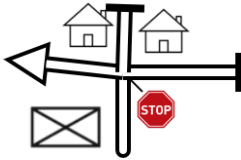
194°

041°17.173'N
001°23.932'E

PROXIMA NOTA
PROCH NOTE
NEXT NOTE

0,53

92,74



! (V) STOP
c/ciutat de valls

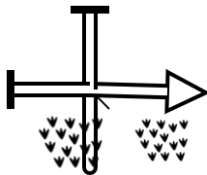
166

0,53

88°

041°16.913'N
001°23.981'E

93,27



! (V) AD
c/Prat de la Riba

167

0,53

179°

041°16.925'N
001°24.362'E

93,93



AG
c/de la esglesia

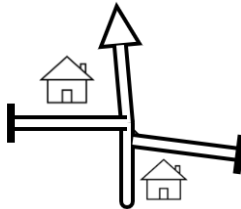
168

0,66

187°

041°16.767'N
001°23.971'E

94,38



(V) TD

169

0,45

179°

041°16.535'N
001°24.015'E

94,57



TD

170

0,19

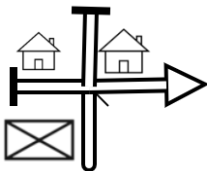
175°

041°16.435'N
001°24.017'E

PROXIMA NOTA
PROCH NOTE
NEXT NOTE

1,29

95,86



! (V) AD
tv-2042


171

1,29

211°

041°16.152'N
001°24.732'E

97,22



AG

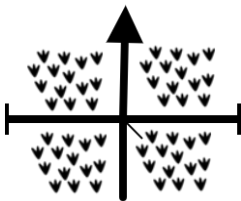
172

1,36

144°

041°15.658'N
001°24.020'E

97,54



TD

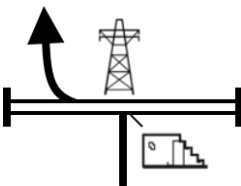
173

0,32

101°

041°15.615'N
001°24.245'E

98,02



G/D

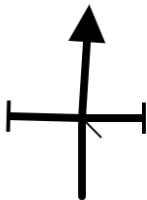
174

0,48

24°

041°15.563'N
001°24.578'E

98,22



TD

175

0,20

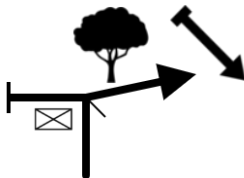
94°

041°15.578'N
001°24.713'E

PROXIMA NOTA
PROCH NOTE
NEXT NOTE

0,77

98,99



AD
pozo de obra

176

0,77

162°

041°15.577'N
001°25.262'E

99,10



TD
cadena azul
propiedad privada

177

0,11

186°

041°15.521'N
001°25.268'E

99,60



TD

178

0,50

142°

041°15.328'N
001°25.426'E

100,26



AD

179

0,66

202°

041°15.087'N
001°25.713'E

100,61



AD

180

0,35

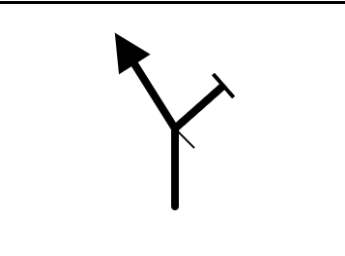
227°

041°14.901'N
001°25.726'E

PROXIMA NOTA
PROCH NOTE
NEXT NOTE

0,04

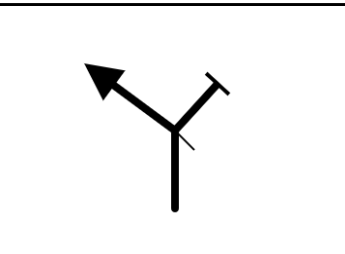
100,65



TD
194°
041°14.886'N
001°25.705'E

181 **0,04**

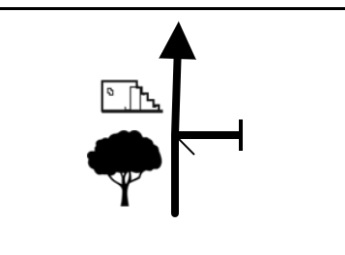
101,13



TD
145°
041°14.650'N
001°25.622'E

182 **0,48**

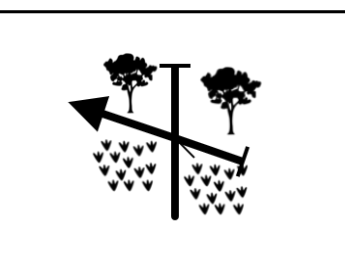
101,34



TD
122°
041°14.557'N
001°25.682'E

183 **0,21**

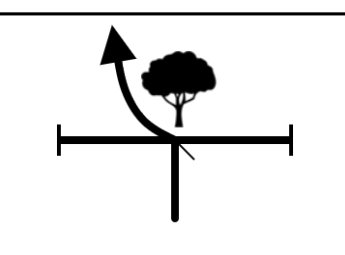
101,95



AG
96°
041°14.315'N
001°25.949'E

184 **0,61**

102,34



TD
47°
041°14.292'N
001°26.228'E

185 **0,39**

PROXIMA NOTA
PROCH NOTE
NEXT NOTE

0,15

102,49



AD

186

0,15

88°

041°14.325'N
001°26.325'E

103,64



TD

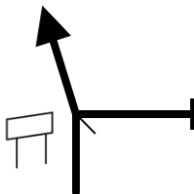
187

1,15

122°

041°14.436'N
001°26.937'E

103,86



TD

188

0,22

77°

041°14.381'N
001°27.074'E

104,63



TD

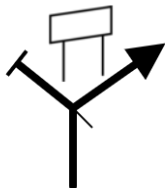
189

0,77

100°

041°14.512'N
001°27.536'E

104,90



AD

190

0,27

140°

041°14.499'N
001°27.724'E

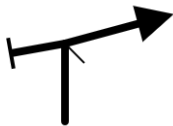
PROXIMA NOTA
PROCH NOTE
NEXT NOTE

0,30

105,20

191

0,30



177°

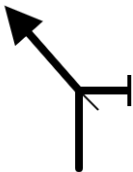
041°14.450'N
001°27.911'E

AD

105,25

192

0,05



84°

041°14.421'N
001°27.920'E

AG

105,30

193

0,05



3°

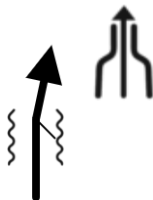
041°14.435'N
001°27.942'E

TD

105,35

194

0,05



!! (15)
paso estrecho

31°


041°14.462'N
001°27.949'E

AG

106,47

195

1,12








294°

041°14.409'N
001°28.584'E

PROXIMA NOTA
PROCH NOTE
NEXT NOTE

0,29

PAGE 40	Roadbook Name For the Personal Use of santiromagosa@hotmail.com	KM TOTAL : 106.76
106,76	  	
196	0,29	  041°14.487'N 001°28.573'E

**107
Km**

**196
Waypoints**

**107 Km
Fuel Range**

Start:
1, Carrer Collet, Tarragona, Catalunya,
Espanya, 43400

Finish:
Albinyana, Tarragona, Catalunya,
Espanya, 43716

POWERED BY



Roadbook Name

WWW.RALLYNAVIGATOR.COM